

COPY

IN THE COMMISSIONERS COURT OF
POLK COUNTY, TEXAS

ACCEPTANCE FOR PUBLIC MAINTENANCE
CERTAIN ROADS SET ASIDE IN FINAL

PLAT OF THE TWIN HARBORS & THE POINT SUBDIVISIONS
OF POLK COUNTY, TEXAS

BE IT REMEMBERED, that on the 26 day of Oct., 1976, the Commissioners Court of Polk County, Texas did approve and file of record in the Minutes of the Polk County Commissioners Court the final plat of TWIN HARBORS, approval of said Final Plat appearing of record in Vol. 22, Page 397 of the Minutes of the Commissioners Court of Polk County, Texas; and on the 12th day of June, 1989, the Commissioners Court of Polk County, Texas did approve and file of record in the Minutes of the Polk County Commissioners Court the final plat of (Twin Harbors Sec 5) THE POINT, approval of said Final Plat appearing of record in Vol. 35, Page 229 of the Minutes of the Commissioners Court of Polk County, Texas; and

WHEREAS, a copy of said Final Plat of the TWIN HARBORS (Sec. 1, 3, 4) Subdivision was also filed of record in Vol. 7, Page(s) 10, 22, 36, and the Final Plat of THE POINT (Twin Harbors Sec 5) Subdivision was also filed of record in Vol. 11, Page 005 of the Deed Records of Polk County, Texas; and

WHEREAS, said Final Plat, as publicly recorded, contained a dedication of roads and streets within said Subdivision to the Public for purposes of ingress and egress into, upon and within said Subdivision; and

WHEREAS, the Commissioners Court of Polk County, Texas, in the exercise of discretion vested upon said Commissioners Court by Chapter 81 of the Texas Local Government Code, and Chapter 251 of the Texas Transportation Code, finds that the public interest would be served by the extension of public maintenance by Polk County, Texas to the following specifically named roads within the TWIN HARBORS Subdivision:

1. ULVADE, beginning at a point of intersection with FM 3186, and extending 145feet to the East, to a point of intersection with Whisperwood Dr.;
2. WHISPERWOOD DR, beginning at a point of intersection with Uvalde, and extending 830 feet to the North & East, to a point of intersection with Deerwood.

3. PARKVIEW DR, beginning at a point of intersection with Twin Harbors Dr., and extending 2175 feet to the South & East, to a point of intersection with Valleyview Dr.; and

WHEREAS, the Commissioners Court of Polk County, Texas, in the exercise of discretion vested upon said Commissioners Court by Chapter 81 of the Texas Local Government Code, and Chapter 251 of the Texas Transportation Code, finds that the public interest would be served by the extension of public maintenance by Polk County, Texas to the following specifically named roads within the THE POINT Subdivision:

1. POINT DR, beginning at a point of intersection with Harbor Dr, and extending 393 feet to the North, to a point of terminus.

WHEREAS, it would be in the best interest of the citizens of Polk County to accept the dedication of the right-of-way described in the Final Plat of the TWIN HARBORS & THE POINT Subdivisions, and

WHEREAS, the inclusion of the roads identified above into the Polk County transportation system would increase the convenience to the public, insure better transportation within the county, and generally contribute to the economic and social benefit of Polk County, Texas, and


WHEREAS, by way of this acceptance of said dedication, the public would acquire a public interest by dedication in said road and right-of-way as of the 10th day of April, 2018, and Polk County, Texas would hereafter maintain such roads or streets within the TWIN HARBORS and THE POINT Subdivisions, until such time as the continued maintenance of said road should be formally discontinued by this Court.

THEREFORE, Be It Resolved, that the undersigned members of the Commissioners Court of Polk County, Texas, acting pursuant to authority vested in said court, do hereby accept the above and foregoing Dedication of a Public Interest in the above and foregoing road(s) or streets within, upon, and across the TWIN HARBORS and THE POINT Subdivisions, said right-of-way being of such widths and dimensions as are set forth in the Final Plat of said Subdivisions as filed of record as heretofore described, and that such Acceptance of Dedication is made on behalf of and as the act and deed of Polk County, Texas.

IT IS FURTHER Resolved and Ordered that the original Dedication, and this Resolution and Order of Acceptance of said Dedication, be filed in both the Minutes of the Commissioners Court of Polk County, Texas, as well as the Deed Records of Polk County, Texas, and that such filing shall serve as public evidence of the said dedication and acceptance by way of this Order.

IT IS FURTHER Resolved and Ordered that a map of the road described in this Order be prepared and inserted into the Polk County Road Map, as filed of record in the Minutes of the Commissioners Court of Polk County, Texas.


DATE: APRIL 10, 2018

APPROVED:



County Judge

As Commissioner of Precinct No. 2, Polk County, Texas, I verify that I have inspected the road/s described within the Order and that said road/s have been constructed to and currently meet the minimum standards set out within the Polk County Subdivision Regulations, with the following exceptions which have been duly authorized by variance granted by the Commissioners Court of Polk County, Texas;

NO EXCEPTIONS

Date of variance: N/A


Commissioner, Pct. 2

ATTEST:


County Clerk, Polk County, Texas

